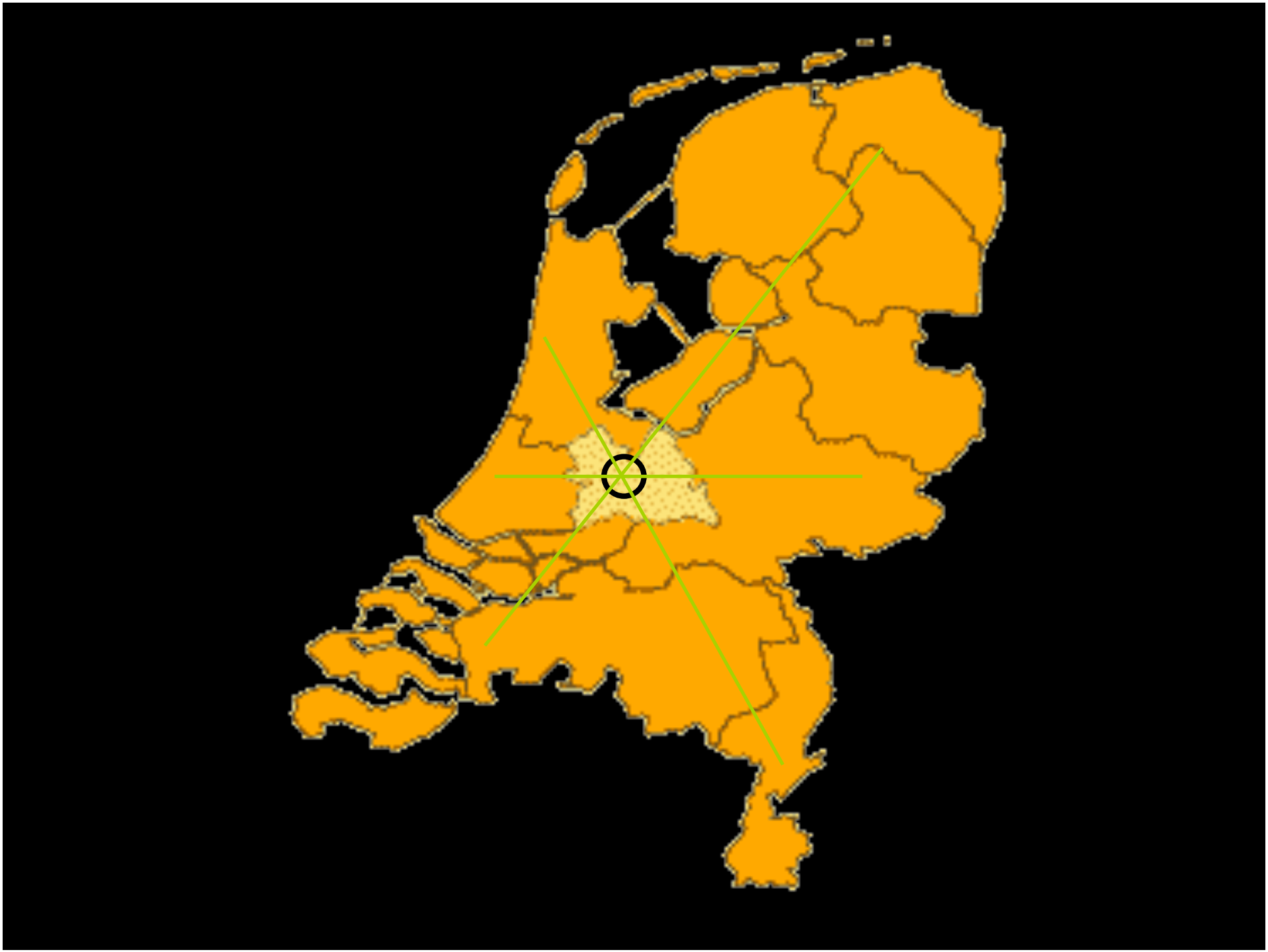

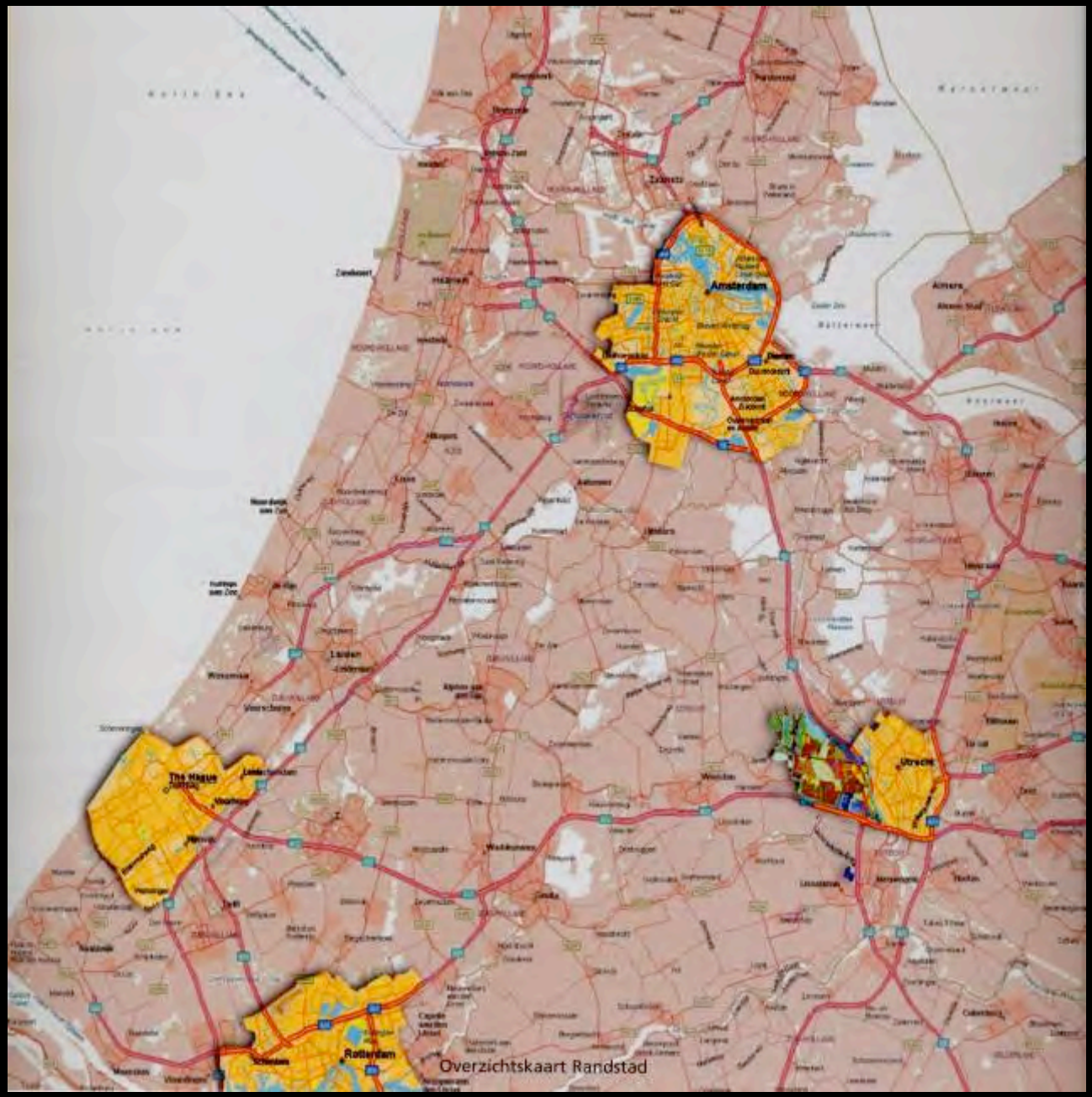

Overzichtskaart Randstad

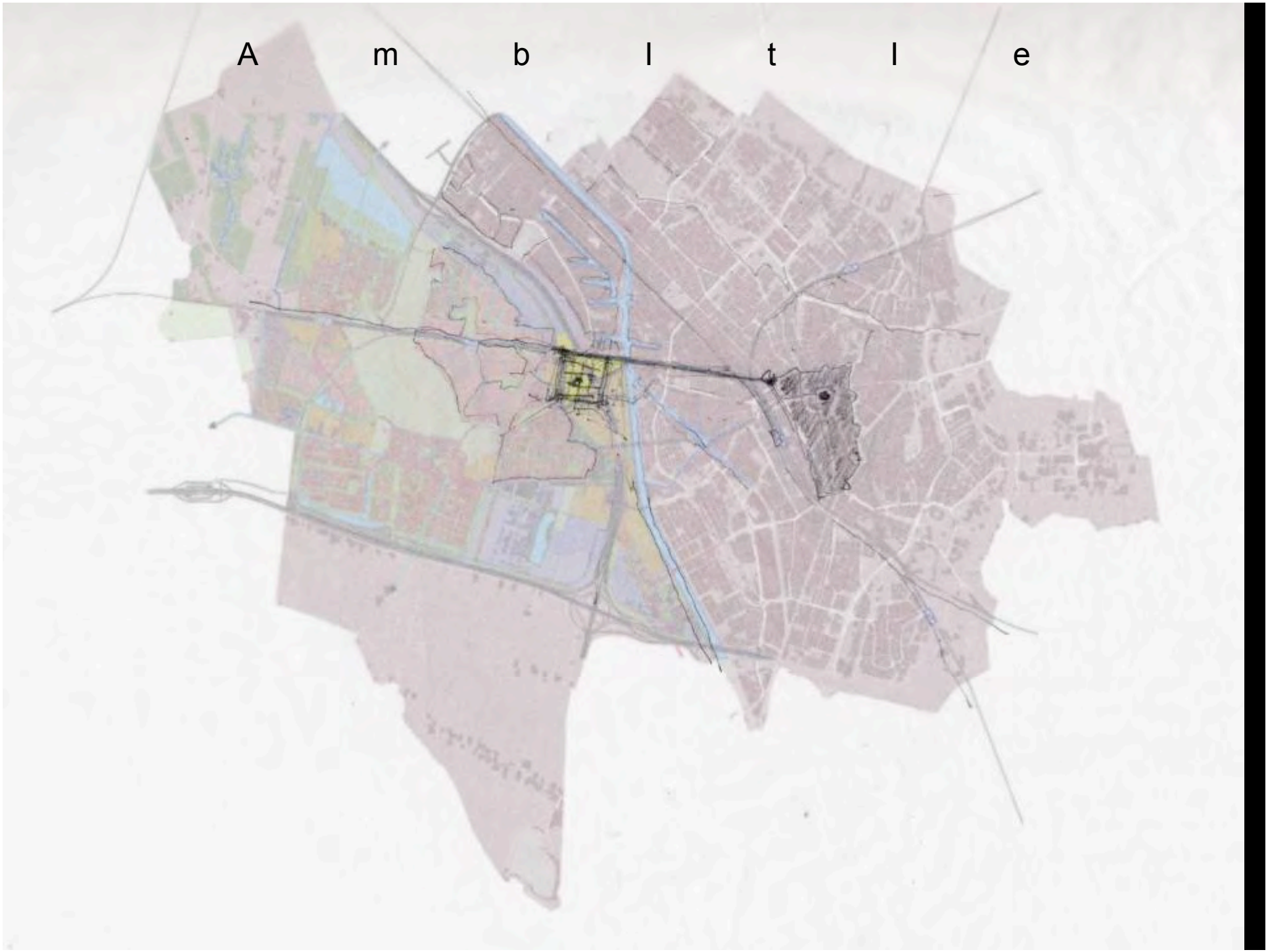
A m b l t l e

l o c a t l e
A2 - Amsterdam
OV- Den Haag / Rotterdam
OV- Utrecht
A2 - maastricht

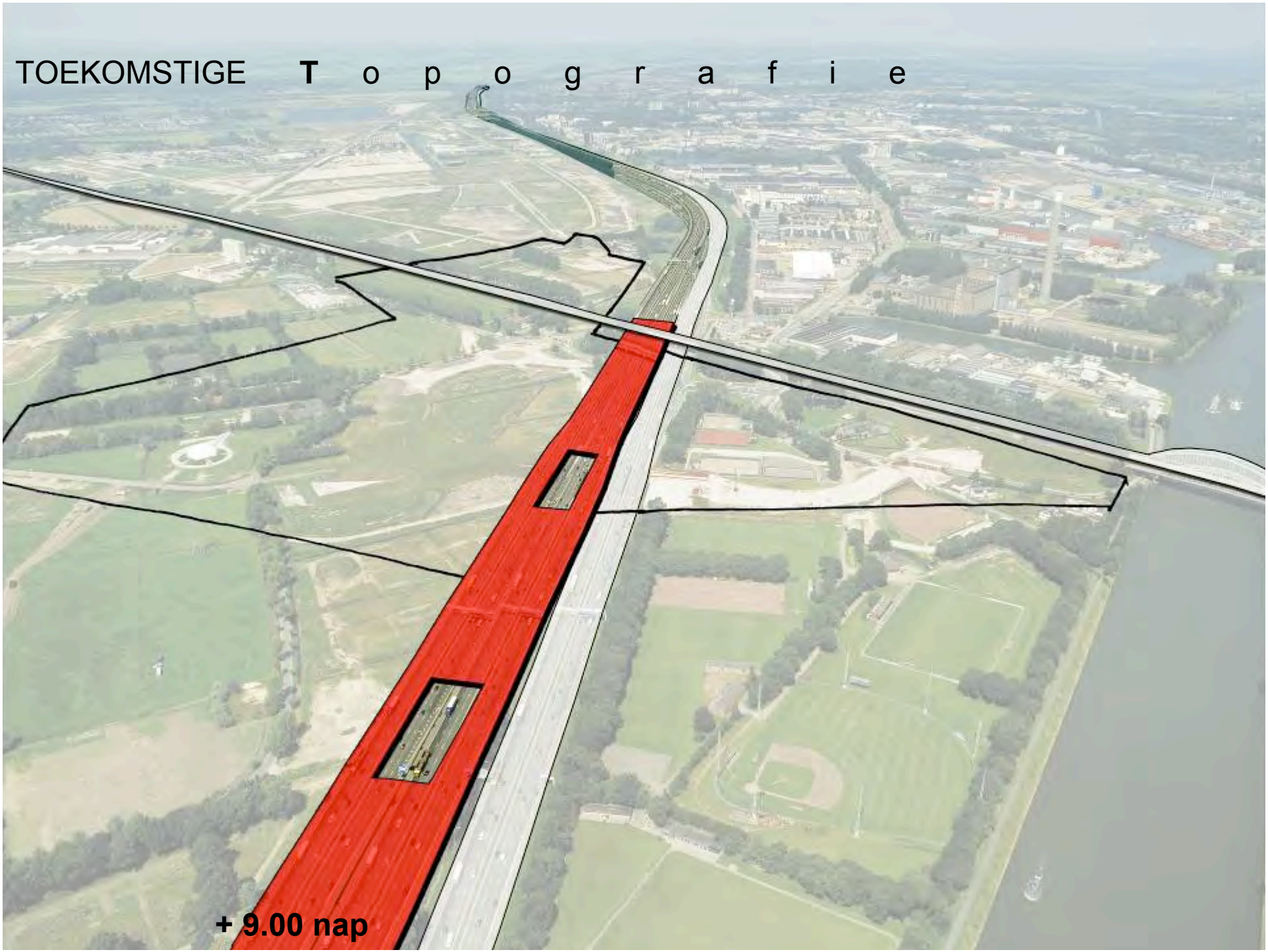
TOEKOMSTIGE Topografie
+ 9.00 nap

PUBLIEKE & OPENBARE STEDELIJKE RUIMTEN

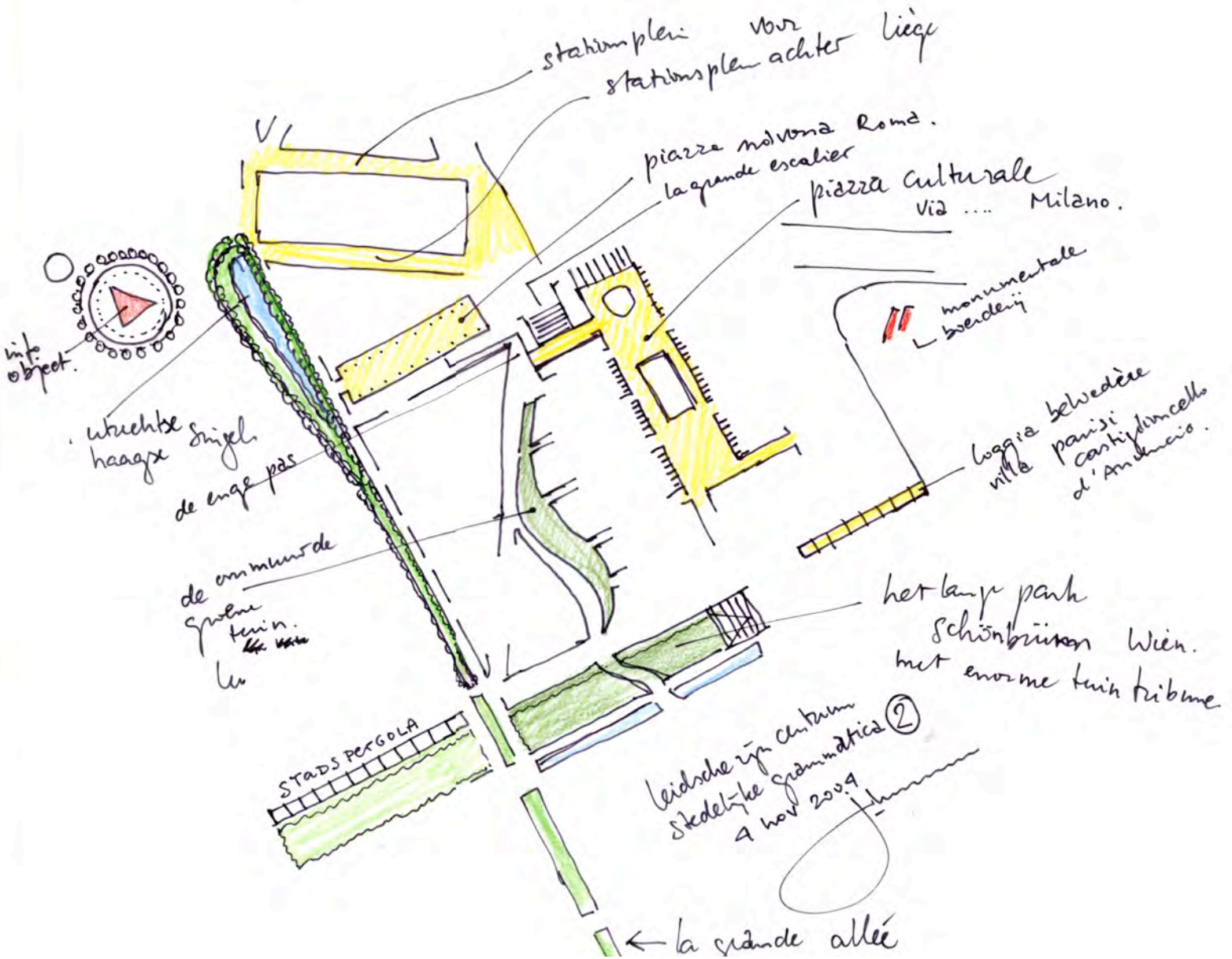

OPENBARE + PUBLIEKE GEBOUWEN

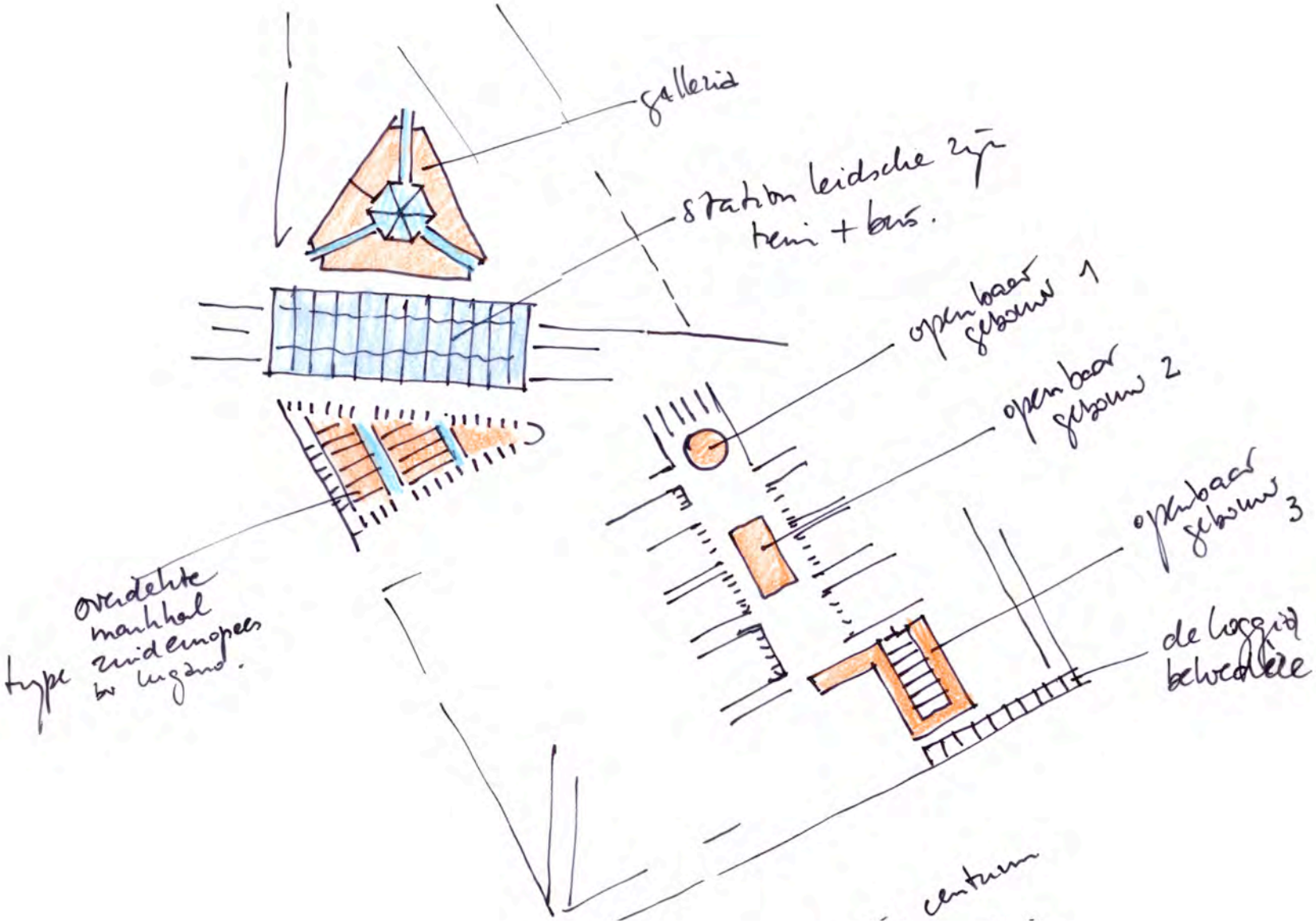



© www.aviewoncities.com



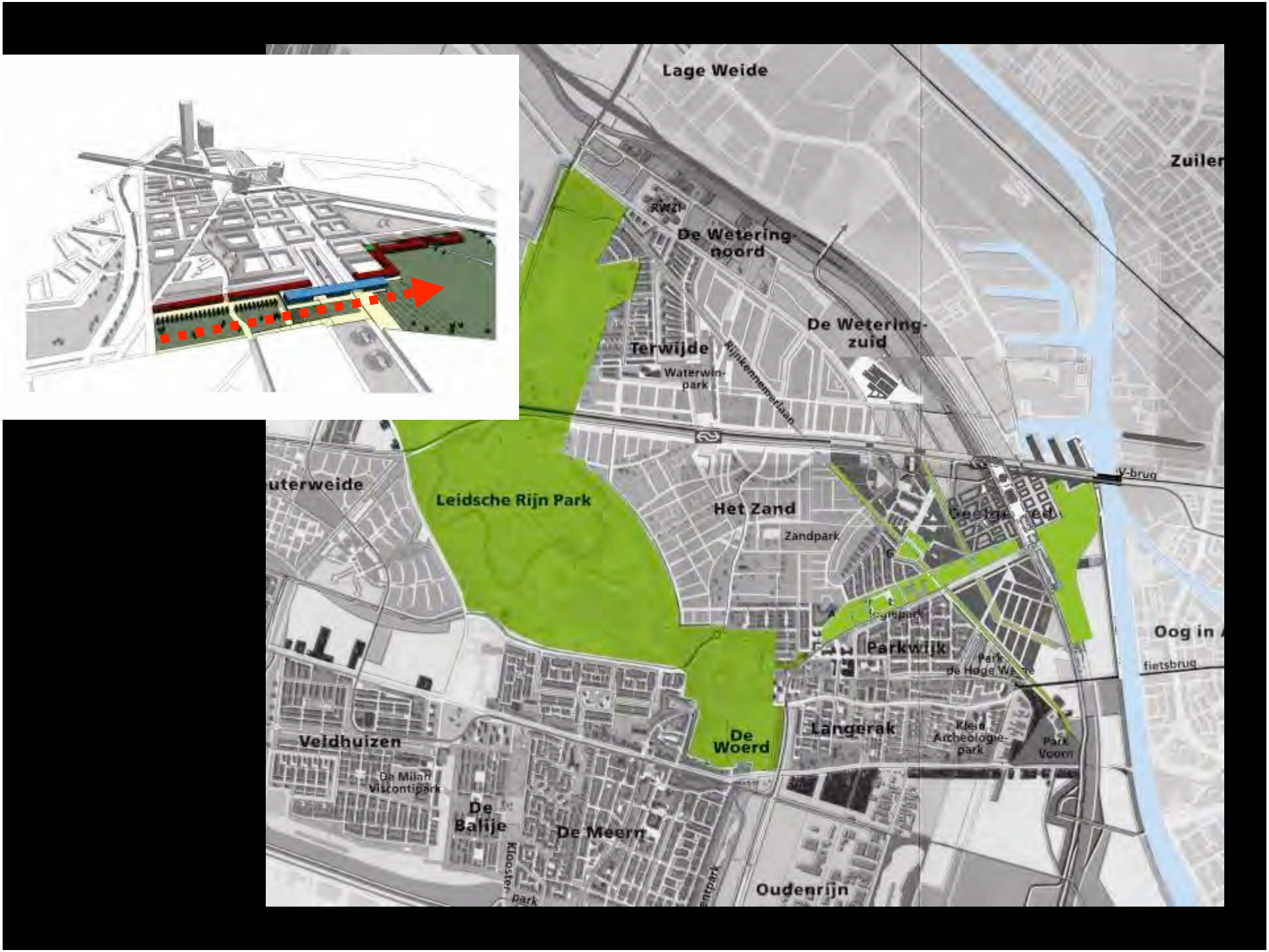
Lage Weide
RWZI
De Wetering-noord
De Wetering-zuid
Terwijde
Waterwin-park
Rijnkennemerlaan
Leidsche Rijn Park
Het Zand
Zandpark
Parkwijk
De Woerd
Langerak
Veldhuizen
De Balije
De Meern
Oudenrijn
fietsbrug

Binnenstad Utrecht

typische dosisnede
van de Stigel

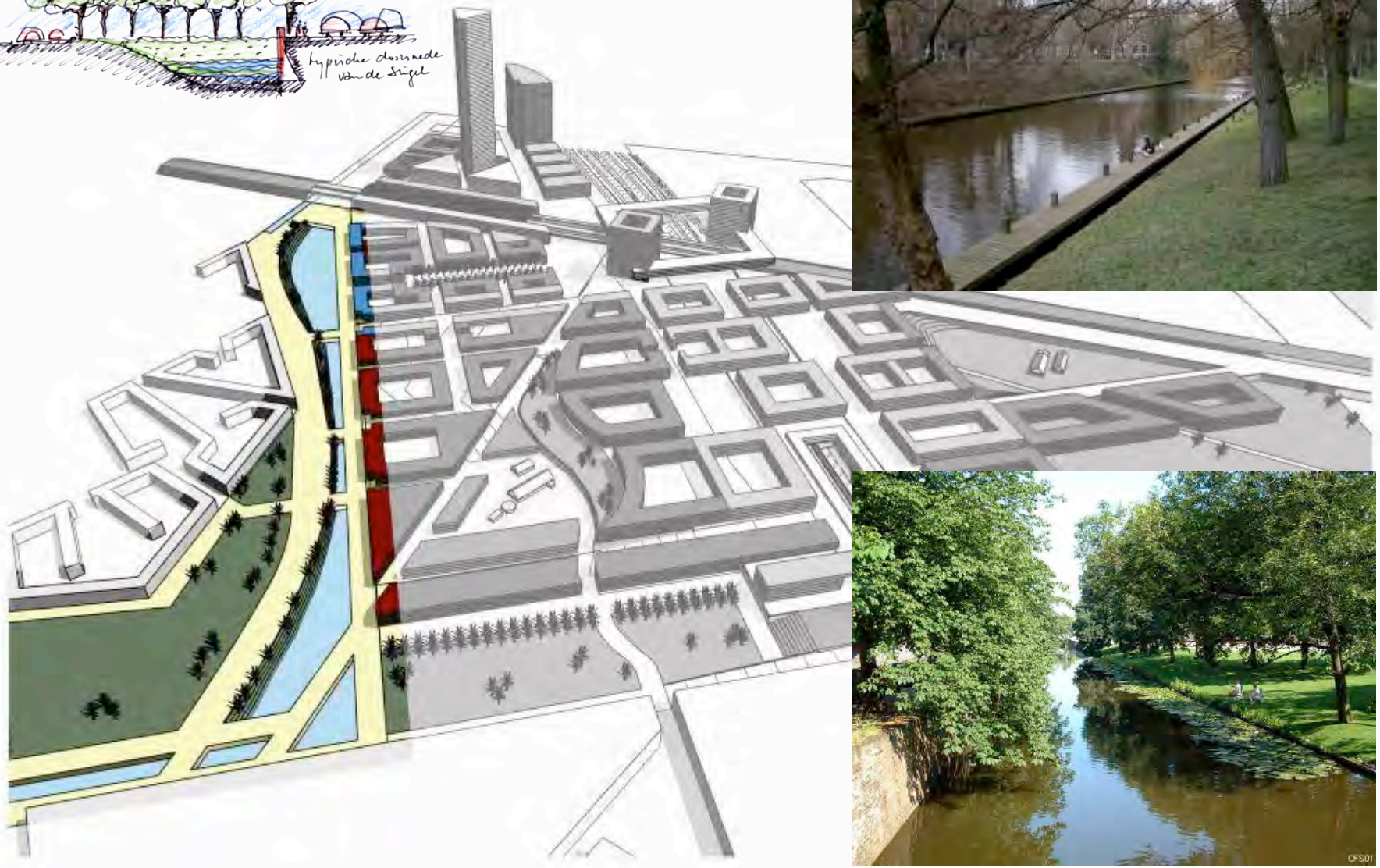
CFS01

©www.artur-photo.de

Openbare ruimte in de stad – het stadsplein

Openbare ruimte inde stad - stationsplein

Openbare ruimte in de stad cultuur
en uitgaan

Openbare ruimte in de stad - werken

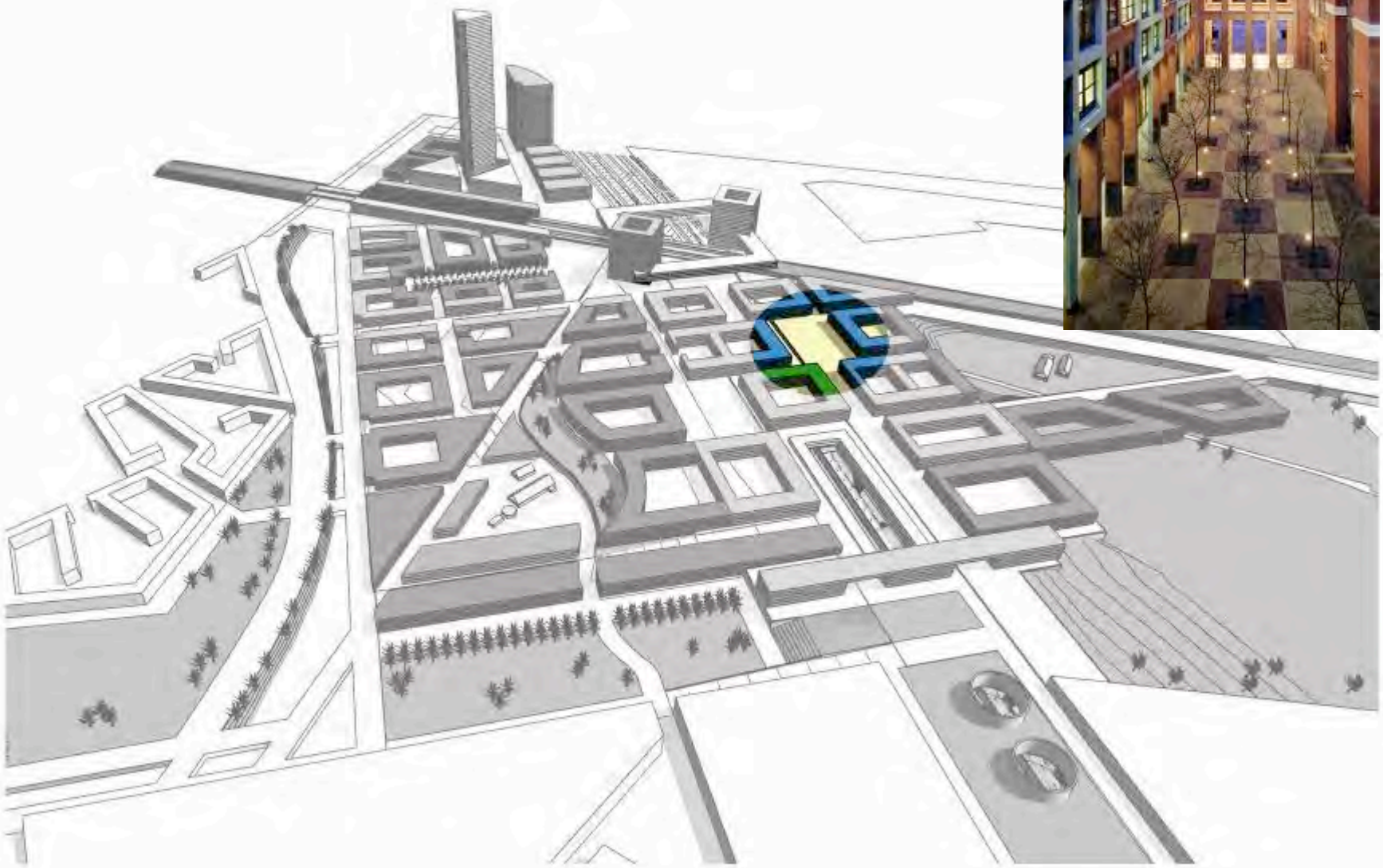

Openbare ruimte - rust

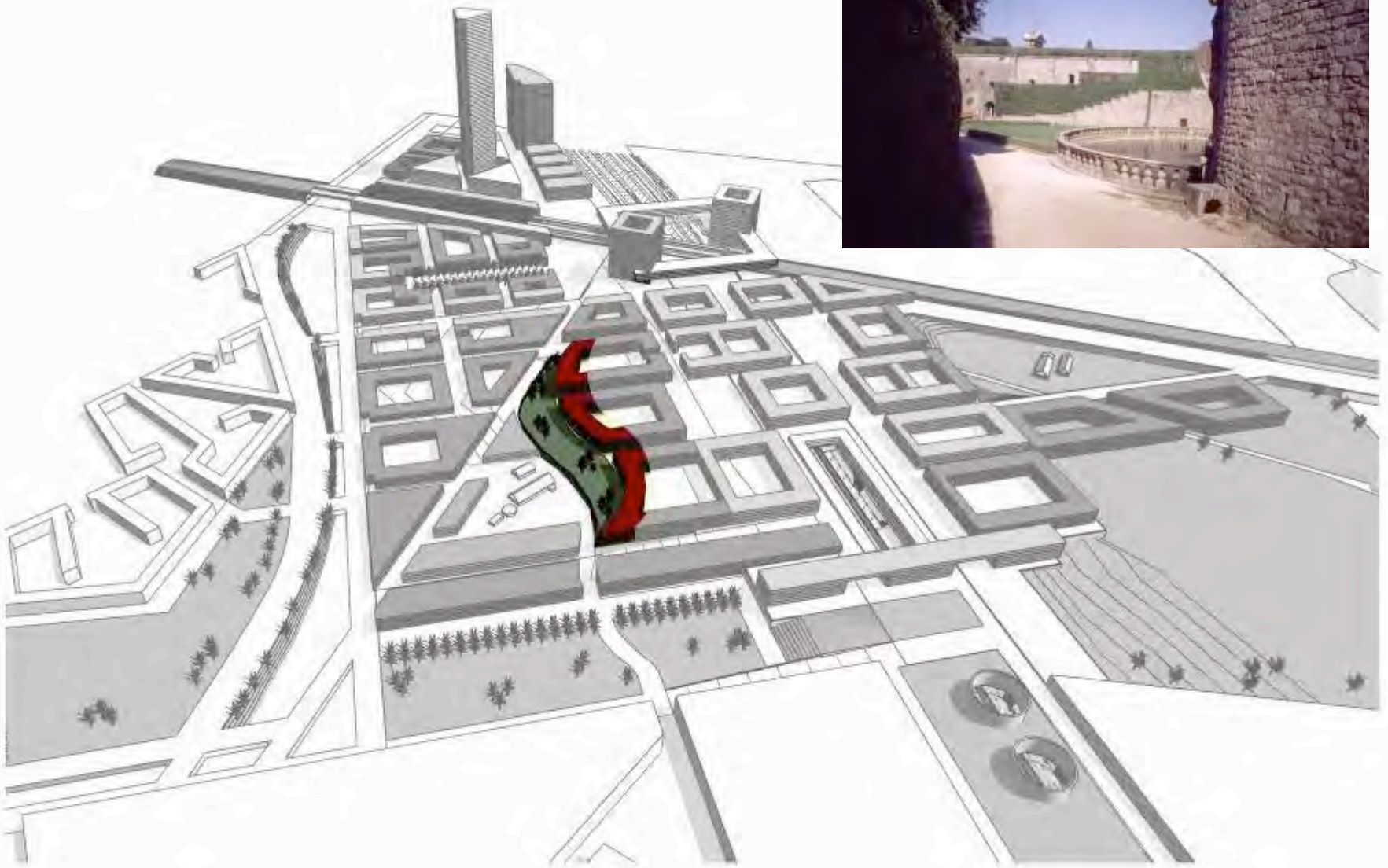

CULTURELE TREKKER

HOTEL / LEISURE / CONGRESCENTRUM

KERNWINKELGEBIED
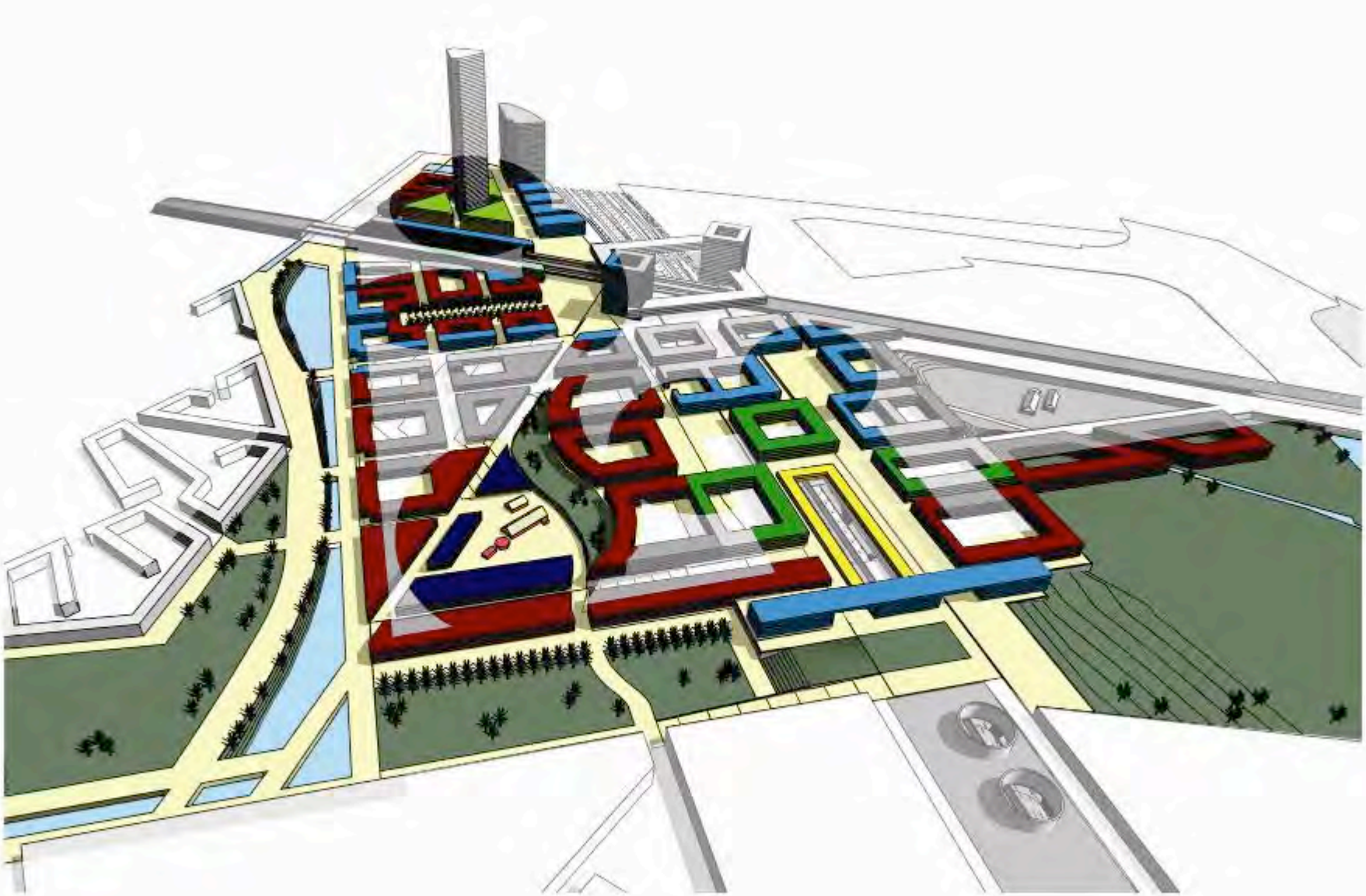
Openbare ruimte in de stad – ‘unter den boegen’